




Toronto's Downtown Underground Pedestrian Walkway

Welcome to PATH – Toronto's Downtown Underground Pedestrian Walkway linking 30 kilometres of underground shopping, services and entertainment



PATH Marker

Signs ranging from free-standing outdoor pylons to door decals identify entrances to the walkway.

In many elevators there is a small PATH logo mounted beside the button for the floor leading to the walkway.



Next Destination

PATH directional signs tell you which building you're in and the next building you'll be entering. The arrow is one of the PATH compass colours: blue (north), red (south), yellow (east), or orange (west).

Street Name

Street names are identified as you walk under them.



Compass

Which way is north? These ceiling-mounted compasses have colour-coded arrows pointing N-S-E-W.



Accessibility

This symbol indicates an alternative route for people with disabilities whenever a flight of stairs lies ahead.



Index

A

Adelaide Place G-12
1 Adelaide East N-12
11 Adelaide West L-12
105 Adelaide West I-13
120 Adelaide West I-12
130 Adelaide West H-12
Air Canada Centre J-20
Allen Lambert Galleria (Brookfield Place) L-17
Atrium on Bay L-5
Aura M-2

B

Bank of Nova Scotia K-13
Bay Adelaide Centre K-12
Bay East Teamway K-19
10-20 Bay J-22
220 Bay J-16
390 Bay (Munich Re Centre) J-10
777 Bay K-1
Bay Wellington Tower K-16
Bay West Teamway J-19
Bell Trinity Square K-8
Bremner Tower F-20
Brookfield Place K-17
Bus Terminal (Toronto Coach Terminal) J-5

C

Cadillac Fairview Tower M-9
Cambridge Suites Hotel N-10
CBC Broadcast Centre B-17
Citibank Place G-19
City Hall I-8
City Hall Parking I-9
CN Tower B-20
College Park M-1
College Subway Station M-1
Collins Barrow Place M-15
Commerce Court L-15
Convention Centre, Metro Toronto B-19

D

DBRS Tower F-12
Delta Toronto E-20
Design Exchange J-16
10 Dundas East N-5
Dundas Subway Station N-5
Dynamic Funds Tower N-12

E

Eaton Centre M-7
Eaton Tower M-7
Ernst & Young Tower J-16
Exchange Tower H-13

F

First Canadian Place I-13
Four Seasons Centre for the Performing Arts G-10
22 Front West L-18
151 Front West E-19
255 Front West B-19

G

GO Transit (rail) J-18
GO Bus Terminal K-19

H

60 Harbour J-21
90 Harbour H-21
Harbourfront Streetcar Station (Union Station) J-18
Hilton Toronto F-11
Hockey Hall of Fame M-18
Hotel Le Germain Maple Leaf Square H-20
HSBC Bank of Canada G-16

I

Infinity Condos E-20
InterContinental Toronto Centre Hotel D-19

K

1 King West M-15
4 King West M-14
130 King West H-14
145 King West F-14
200 King West E-14
225 King West C-14
King Subway Station N-14

L

25 Lower Simcoe E-20

M

Maple Leaf Square H-20
MaRS Discovery District F-1, H-1
MetroCentre B-14
Metro Hall B-15
Metro Toronto Convention Centre B-19
Metro Toronto Convention Centre, South Building D-20
Munich Re Centre (390 Bay Street) J-10

N

Northbridge Place I-12

O

One Dundas West M-5
One King West Hotel & Residence M-14
One Queen Street East N-9
Osgoode Subway Station E-9

P

Parking, City Hall I-9
Parking, University Ave. E-15
Plaza at Sheraton Centre, The H-10
PwC Tower G-20

Q

2 Queen East N-9
Queen Subway Station N-9
Queen's Park Subway Station E-1
88 Queens Quay West H-22

R

RBC Centre D-16
RBC WaterPark Place H-22
20 Richmond East N-10
80 Richmond West (Victory Building) I-10
85 Richmond West I-11
111 Richmond West H-11
Richmond-Adelaide Centre H-12, I-12
Ripley's Aquarium of Canada C-20
Rogers Centre A-20
Royal Bank Plaza J-17
Royal Bank Building (20 King St. West) L-14
Roy Thomson Hall D-15
Ryerson School of Business K-6

S

Sam Pollock Square M-17
Scotia Plaza L-13
Sheraton Centre Toronto Hotel H-10
Simcoe Place D-18
Simpson Tower K-10
SkyWalk E-19, G-19
Southcore Financial Centre E-20, G-20
St. Andrew Subway Station E-14
St. Patrick Subway Station E-5
Standard Life Centre H-14
Sun Life Centre E-13, F-13
Sun Life Tower F-14

T

TD Canada Trust Tower K-18
TD North Tower I-14
TD South Tower I-16
TD West Tower (100 Wellington West) H-16
The Fairmont Royal York Hotel H-18
The Hudson's Bay Company L-10
The Ritz-Carlton Hotel C-16
Thomson Building J-10
Toronto Coach Terminal J-5
Toronto-Dominion Bank Pavilion J-14
Toronto-Dominion Bank Tower I-16
Toronto-Dominion Centre J-15
Toronto Marriott Downtown Eaton Centre L-7

U

Union Pearson Express (Spring 2015) G-19
Union Station J-18
Union Subway Station J-18
55 University F-16
181 University F-12
438 University E-6
480 University E-5
481 University F-5
500 University E-1
University Parking E-15

On the PATH Map

Squares represent buildings.

The Green Line represents links between and through buildings.

Colours represent the four points of the compass – north (blue), south (red), east (yellow), and west (orange).

H represents hotel.

C represents cultural building.

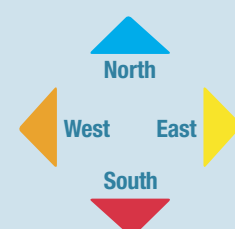
S represents sports venue.

★ represents tourist attraction

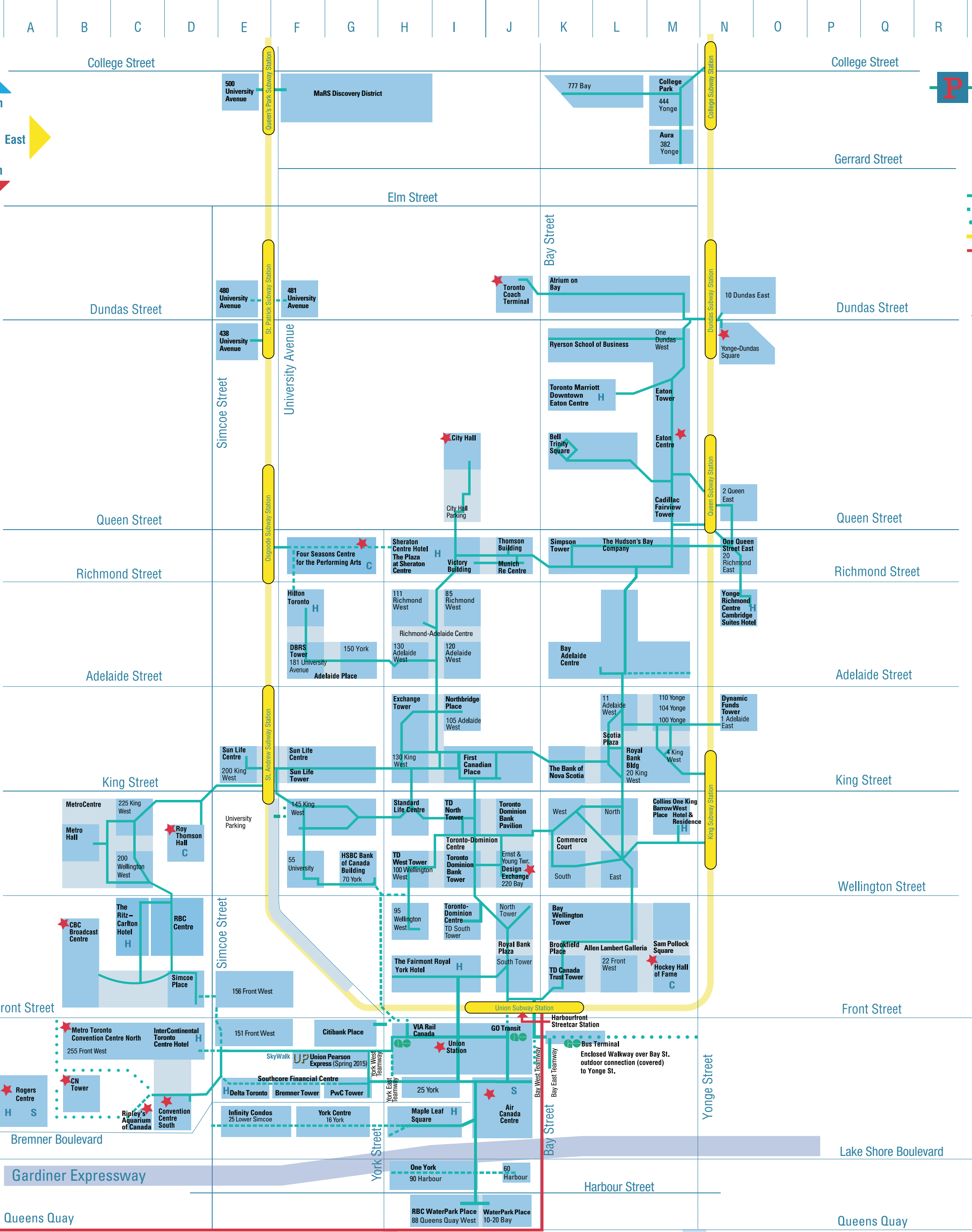
Visiting a client? Shopping for a gift? Attending a sports event? Taking in a movie? Catching the subway? Follow the PATH and you'll reach your downtown destination easily in weatherproof comfort.

Signs and maps displaying the multi-coloured PATH logo show you where to enter the walkway, direct you to where you want to go, and keep you on track until you get there.

Arrows, colour-coded to North, South, East and West, point you in the right direction.



For information and copies of this map: City of Toronto, Economic Development & Culture Business Services
Michael Saunders, PATH Manager
416-392-1005



P A T M

Toronto's Downtown Underground Pedestrian Walkway

- Legend**
- Enclosed Walkway
 - - - Future Walkway
 - Walkway Outdoor Connection
 - Subway
 - LRT
 - * Building Under Construction
 - H Hotel
 - C Cultural Building
 - S Sports Venue
 - ★ Major Attractions

